


LONG TERM PLAN OF POLICE SPACES




R.G. GUPTA
CITY / POLICY PLANNER
EX.ADDL.COMMR.(PLG.)DDA




PRESENT NORMS OF POLICE SPACES

- i. Police Station – 1 for 99,000 in an area of 1.15 hect.**
- ii. 500 sq.m. additional to be provided for Civil -Defense & Home Guard.**
- iii. Police Post one for between 40– 50,000 pop. Each in 1600 sq.m.**

- 
-
- iv. District Office & battalion; one for 10 lac pop. Each in 4.8 hect.**
 - v. Police line; one in North, South, East & West each in 4 - 6 hect.**
 - vi. Civil Defense & Home Guard one for 10 lac pop. In urban extensions each in 2 hect.**

Number of Police Spaces in Planning Zones namely :

- A** (1159 hect.) – Walled City, Sadar Bazar area
- B** (2304 hect.) – Karol bagh, Patel Nagar, Naraina
- C** (3959 hect.) – Civil Lines, Jahangirpuri, Model Town
- D** (6855 hect.) – New Delhi,
- E** (8797 hect.) – Trans Yamuna Area
- F** (11958 hect.) – South Delhi
- G** (11865 hect.) – Part of Cantonment, Rajouri Garden,
Paschim Vihar, Nangloi
- H** (5677 hect.) – North-West Delhi, Pitampura,
Shalimar Garden, Part of Rohini

- 
- | | | | |
|----------|----------------------|---|---|
| J | (15178 hect.) | - | Area south of Mehrauli Badapuur road, Mehrauli Mahipalpur road up to Delhi Territory |
| K | (12056 hect.) | - | Dwarka, Area south of Rohtak Road, up to Najafgarh Drain |
| L | (22979 hect.) | - | Area between Zone-K & NCTD in South-West Delhi |
| M | (8213 hect.) | - | Area between G.T.Karnal Road, boundary of Zone-H, Rohtak Railway line & boundary of Zone-N |
| N | (15851 hect.) | - | Boundary of Zone-M & NCTD |
| O | (6081 hect.) | - | Area in the south of Wazirabad road and in river Yamuna bad. |
| P | (15707 hect.) | - | Area between Karnal railway line, boundary of NCTD, Wazirabad road & Loni road |

IMPORTANT POINTS


-
- 1. Each Zone has sub zones. For example, East Delhi (Zone-E) has 20 sub zones namely E1, E2, E3..... E20). Likewise, others also have.**
 - 2. On this basis Police Spaces should be surveyed measured & defined for each sub zone.**
 - 3. Police Spaces should be earmarked on copies of Zonal Plans / sub zonal plans to be procured from DDA.**

PREDICTION OF POLICE SPACES

Once present Spaces are earmarked then should be predicted based on the points:

1. Present & predicted population.
2. Special requirements, if any.
3. Facility in the adjoining area
4. Availability of space
5. Approval of plan in one go, otherwise one has to pursue many times to departments.

FINANCIAL PLAN OF POLICE SPACES



Prepare a plan in the following format:

- 1. Year - 2004 – 05; 2005-06,
2006-07; 2007-08**

- 2. Planning - Physical
Financial**

- 3. Development - Physical.....
Financial.....**

4. Construction

- **Physical.....**
- **Financial.....**

5. Maintenance of Physical Spaces

6. Governance of Physical Spaces

**7. Inter-department
Problems**

- **Lands.....**
- **Finance**
- **HRD.....**

IMPORTANT NOTE

After compilation of data by Police Depart. I can help in getting plan prepared without remuneration.